


Capitalizing on INTERREG III B Results



Ulrich Graute, Director of the JTS



**CADSES Co-operation:
A chain as strong as each of its links**

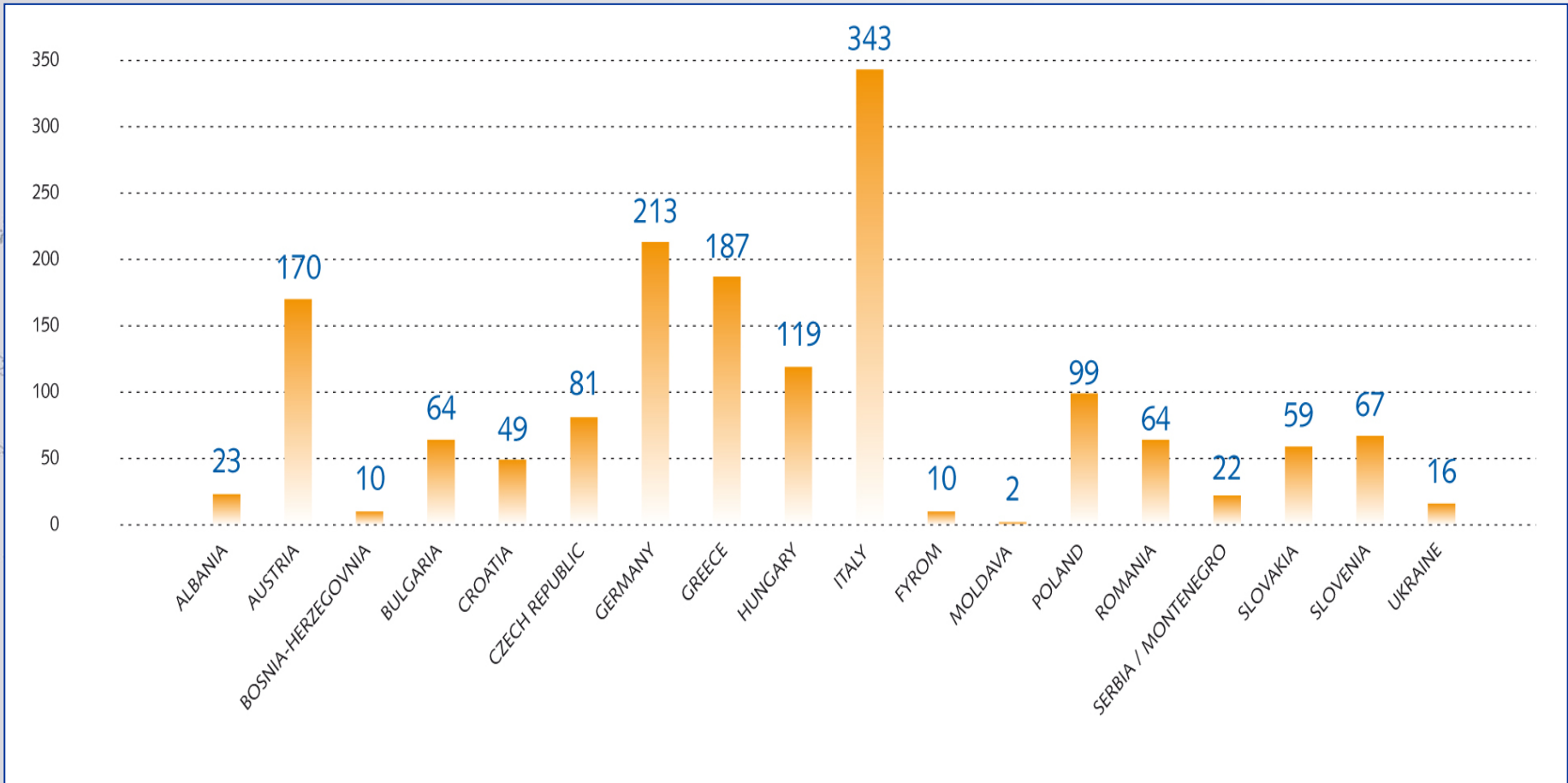


**CADSES is strong,
where its partner states agree
and come to terms.**



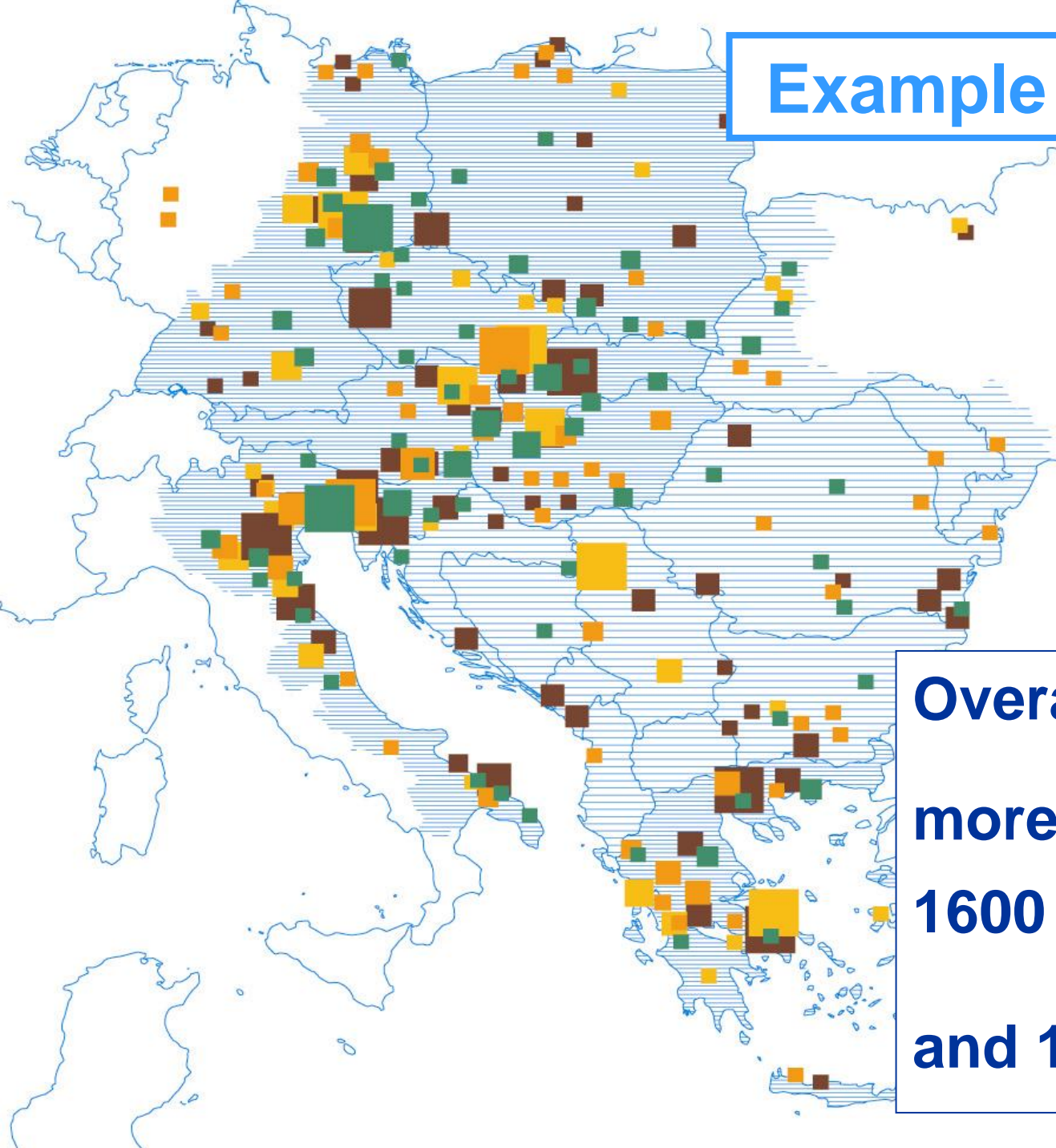
Examples of Success on Programme Level

Example of success 1



All 18 countries are active partners ✓

Example of success 2



Overall present ✓
more than
1600 partners ✓
and 133 projects ✓

INTERREG III B CADSES as Neighbourhood Programme

ERDF ✓

PHARE Romania ✓

PHARE Bulgaria ✓

CARDS ✓

TACIS ✓

National Cofinancing ✓


Example of success 4



Auditors/others:

**JTS works
professional ✓**

**Free of conflicts
of interest ✓**



Examples of Success

on Project Level

Project Results 1

INTERREG III B CADSES PROJECT BOOK

ADVANCING TRANSNATIONAL CO-OPERATION

INTERREG III B CADSES RESULTS

ADVANCING TRANSNATIONAL CO-OPERATION



▶ CO-OPERATING IN CENTRAL AND
SOUTH EAST EUROPE



▶ REDUCING RISKS AND PREVENTING
DISASTERS



▶ BEYOND THE CARBON SOCIETY –
TACKLING THE CLIMATE CHANGE



▶ FAST, EFFICIENT AND SUSTAINABLE
TRANSPORT



▶ THE CADSES FOLLOW-UP
PROGRAMMES 2007-2013





Entrepreneurship, Cooperation and the Firm

The Emergence and Survival of
High-Technology Ventures in Europe



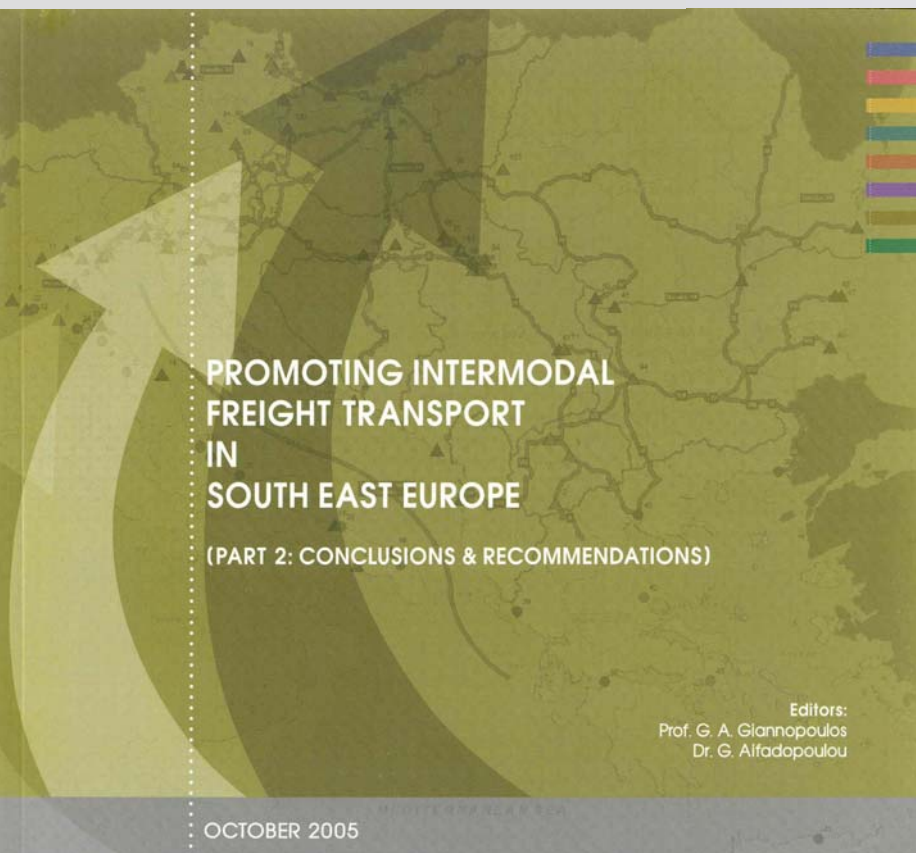
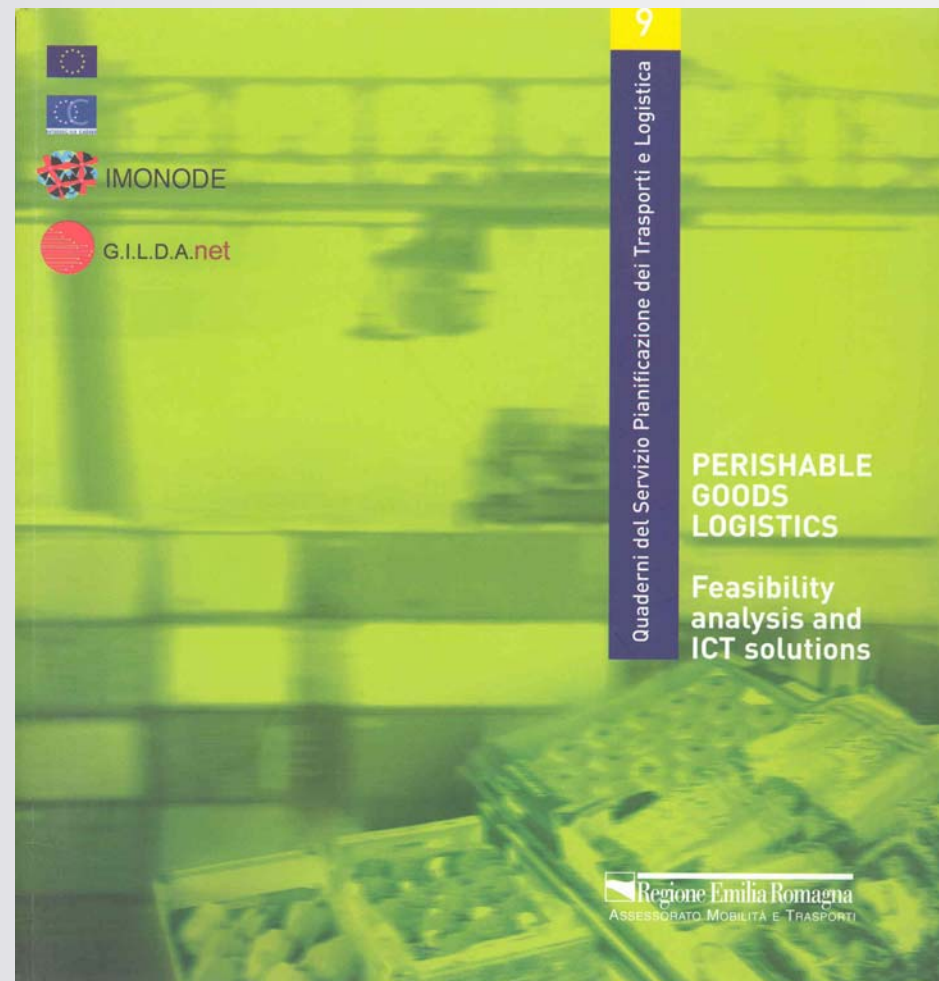

Edited by
Jan Ulijn
Dominique Drillon
Frank Lasch

Project Results 2

Old CADSES and Innovation and Competitiveness

IT Tools for Navigation








„The devil is in the detail“
CONSPACE perspective



CARINTHIA - STYRIA - GORIZIA - VENETO
FRIULI VENEZIA GIULIA - SLOVENIA
CROATIA - SOUTH TRANSDANUBIA IS-
TRIA - PRIMORJE GORSKI KOTAR
CARINTHIA - STYRIA - GORIZIA - VENETO
FRIULI VENEZIA GIULIA - SLOVENIA


Common Strategy Network for Spatial Planning and Implementation

CONSPACE perspective
strategic elements for spatial development



CARINTHIA - STYRIA - GORIZIA - VENETO
FRIULI VENEZIA GIULIA - SLOVENIA
CROATIA - SOUTH TRANSDANUBIA IS-
TRIA - PRIMORJE GORSKI KOTAR
CARINTHIA - STYRIA - GORIZIA - VENETO
FRIULI VENEZIA GIULIA - SLOVENIA
CROATIA - SOUTH TRANSDANUBIA IS-
TRIA - PRIMORJE GORSKI KOTAR
CARINTHIA - STYRIA - GORIZIA - VENETO
FRIULI VENEZIA GIULIA - SLOVENIA
CROATIA - SOUTH TRANSDANUBIA IS-
TRIA - PRIMORJE GORSKI KOTAR
CARINTHIA - STYRIA - GORIZIA - VENETO
FRIULI VENEZIA GIULIA - SLOVENIA
CROATIA - SOUTH TRANSDANUBIA IS-
TRIA - PRIMORJE GORSKI KOTAR
CARINTHIA - STYRIA - GORIZIA - VENETO

 PROJECT PART-FINANCED
BY THE EUROPEAN UNION 

CONSPACE 



**READY – CONNECTING REHABILITATION
AND DEVELOPMENT IN
EUROPEAN MINING REGIONS
A SUCCESSFUL EU PROJECT 2003-2006**

**SANIERUNG UND ENTWICKLUNG IN EUROPÄISCHEN BERGBAUREGIONEN
EIN ERFOLGREICHES EU-PROJEKT 2003-2006**



**A voice for
„small“
mining regions
in Europe**



west women east smuggling trafficking

Guida di informazione per operatori. Punti di incontro e elementi di diversità
Information guide for workers. Joining points and elements of difference

west women east smuggling trafficking

Atti del convegno
In-depth conference proceedings

west women east smuggling trafficking

La prostituzione invisibile
Hidden prostitution
 a cura di Claudio Donadel e E. Raffaello Martini
 by Claudio Donadel and E. Raffaello Martini

west women east smuggling trafficking

Manuale delle prassi. Alla ricerca di nuove soluzioni: un viaggio nel progetto W.E.S.T.
Manual of the usual procedure. Looking for new solutions: a travel through W.E.S.T. project

west women east smuggling trafficking

I flussi e le rotte della tratta dell'est Europa
The trafficking flows and routes of Eastern Europe

west women east smuggling trafficking

Storie di vita
Life stories
 a cura di Giuseppe Magistralli
 by Giuseppe Magistralli

Archeosites

L'integrazione delle risorse archeologiche nello sviluppo locale e regionale: dalla conservazione dei siti archeologici allo sviluppo di distretti culturali

ARCHEOSITES *Guidelines to accessibility of archaeological sites*

ARCHEOSITES *Metodologie innovative per l'informazione e l'accessibilità del pubblico ai siti archeologici*

ARCHEOSITES *Metodologie innovative per l'informazione e l'accessibilità del pubblico ai siti archeologici*

ARCHEOSITES *Innovative methodologies for information and public accessibility to archaeological sites*

Archeosites

Contributi al Progetto Archeosites - Contributions to Archeosites Project vol. 2

Archeosites

L'approccio integrato alla gestione dei siti archeologici: quale "governance"?
The Integrated Approach to Archaeological Sites Management: a Question of Governance? vol. 1

Archeosites

Verso la Costituzione di un Laboratorio di Tecnologie Avanzate per l'Analisi dei Materiali
Towards the Establishment of a Laboratory for Advanced Technique for Material Analysis vol. 1

Archeosites

Verso un piano per il Parco Archeologico di Urbs Salvia
Towards an Archaeological Park Management Plan of Urbs Salvia vol. 2



„Lonely“
 but
 good!



Publications

Exchange of experience

Research results

Investments

Planning

Seminars

Information Technologies

Training

Pilot actions

Consulting

Networking



Co-operation needs ...

... Clear national positions

... Common transnational objectives

... Clear division of tasks

... Objective driven approach